



51°W 50°W 49°W 48°W 47°W 46°W 45°W 44°W 43°W 42°W 41°W



 DMI



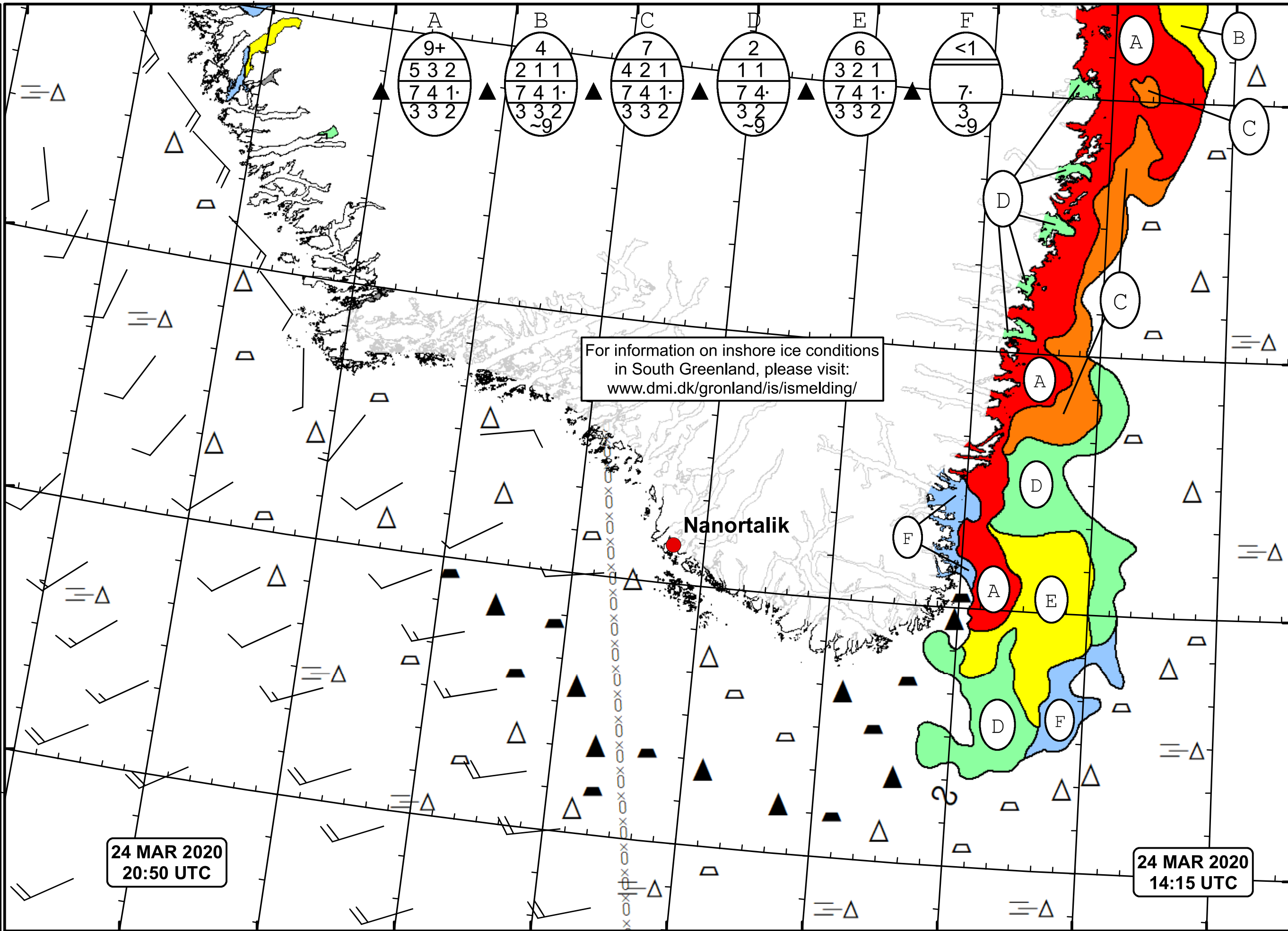
 Ice Service

 Cape Farewell Ice Chart

 Danish Meteorological Institute

 Valid: 24 March 2020, 20:50 UTC

 Next Chart: 27 March 2020



A	B	C	D	E	F
9+	4	7	2	6	<1
5 3 2	2 1 1	4 2 1	1 1	3 2 1	7 3 9
7 4 1	7 4 1	7 4 1	7 4	7 4 1	7 3 9
3 3 2	3 3 2	3 3 2	3 2	3 3 2	~9

24 MAR 2020
20:50 UTC

24 MAR 2020
14:15 UTC

For information on inshore ice conditions
in South Greenland, please visit:
www.dmi.dk/gronland/is/ismelding/

Nanortalik

62°N

61°N

60°N

59°N

49°W 48°W 47°W 46°W 45°W 44°W 43°W 42°W 41°W