


51°W 50°W 49°W 48°W 47°W 46°W 45°W 44°W 43°W 42°W 41°W



 DMI


 Ice Service

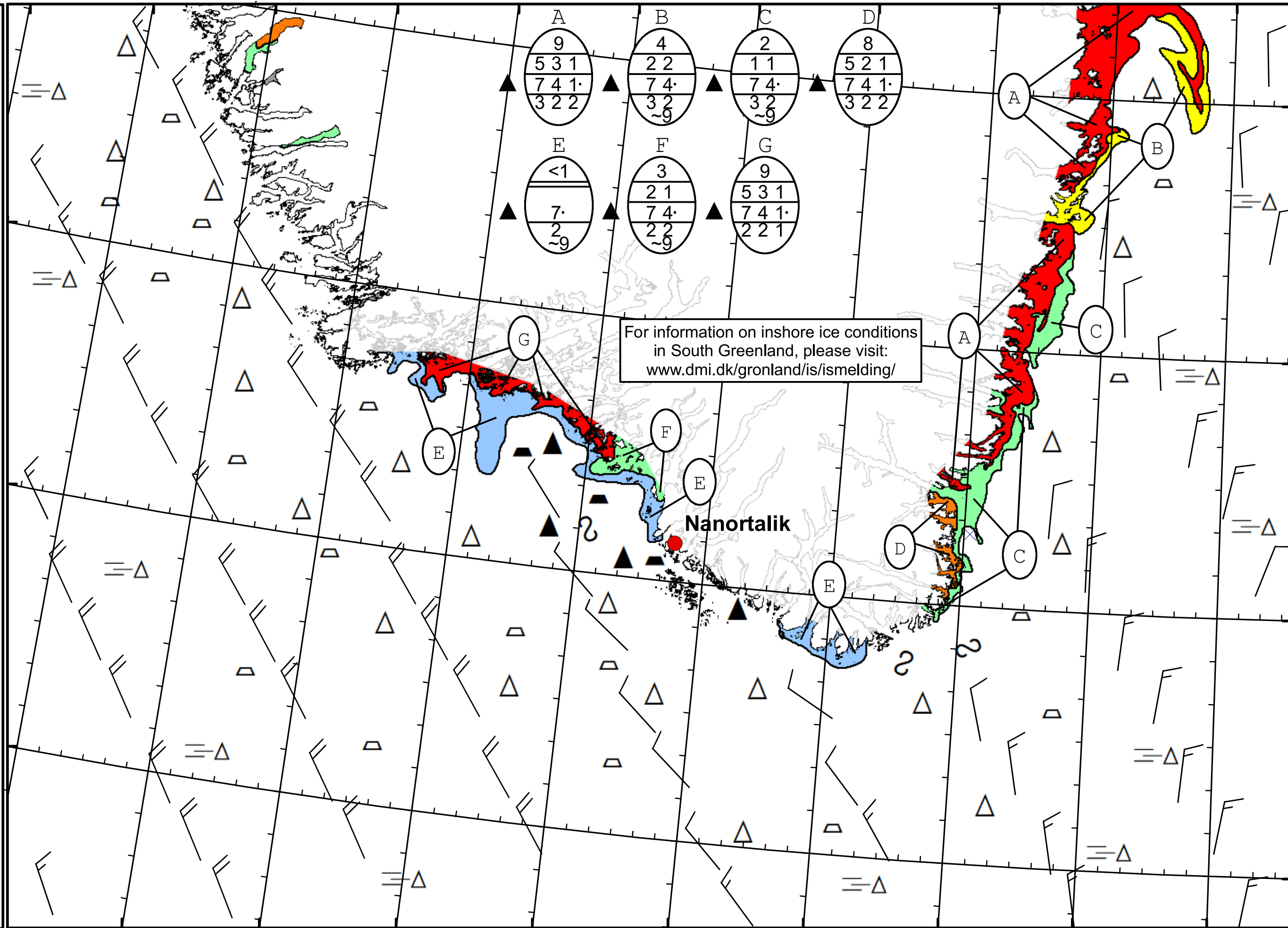
Cape Farewell Ice Chart

 Danish Meteorological Institute

 Valid: 28 April 2020, 20:40 UTC

 Next Chart: 30 April 2020





A	B	C	D
9	4	2	8
5 3 1	2 2	1 1	5 2 1
7 4 1	7 4	7 4	7 4 1
3 2 2	3 2	3 2	3 2 2
	~9	~9	
E	F	G	
<1	3	9	
7	2 1	5 3 1	
2	7 4	7 4 1	
~9	2 2	2 2 1	

For information on inshore ice conditions in South Greenland, please visit: www.dmi.dk/gronland/is/ismelding/

Nanortalik

49°W 48°W 47°W 46°W 45°W 44°W 43°W 42°W 41°W

62°N 61°N 60°N 59°N