



51°W 50°W 49°W 48°W 47°W 46°W 45°W 44°W 43°W 42°W 41°W

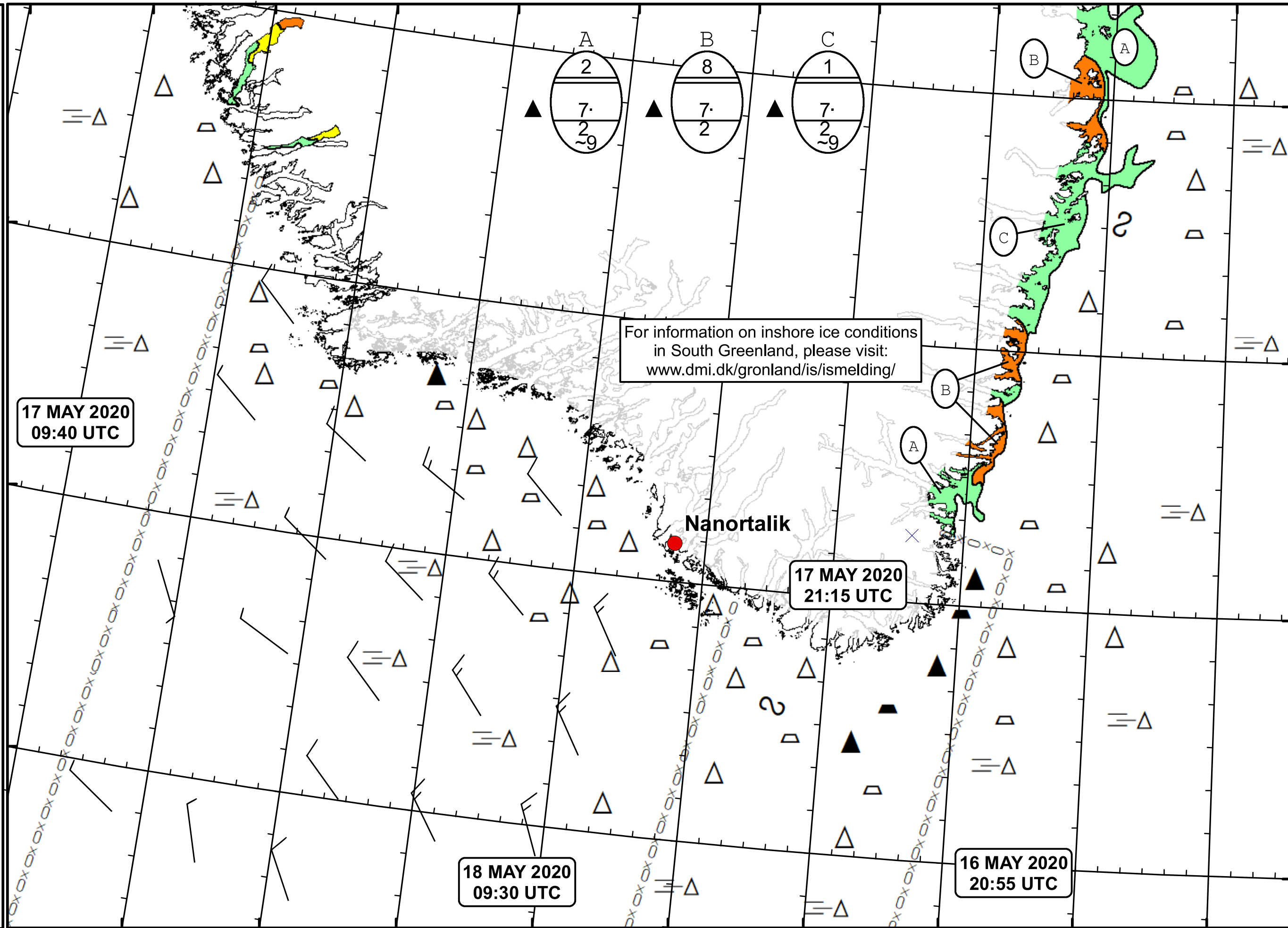
62°N

61°N

60°N

59°N

 **DMI**
 Ice Service
Cape Farewell Ice Chart
 Danish Meteorological Institute
 Valid: 18 May 2020, 09:30 UTC
 Next Chart: 20 May 2020




17 MAY 2020
09:40 UTC

17 MAY 2020
21:15 UTC

18 MAY 2020
09:30 UTC

16 MAY 2020
20:55 UTC

Nanortalik