


51°W 50°W 49°W 48°W 47°W 46°W 45°W 44°W 43°W 42°W 41°W



 DMI


 Ice Service

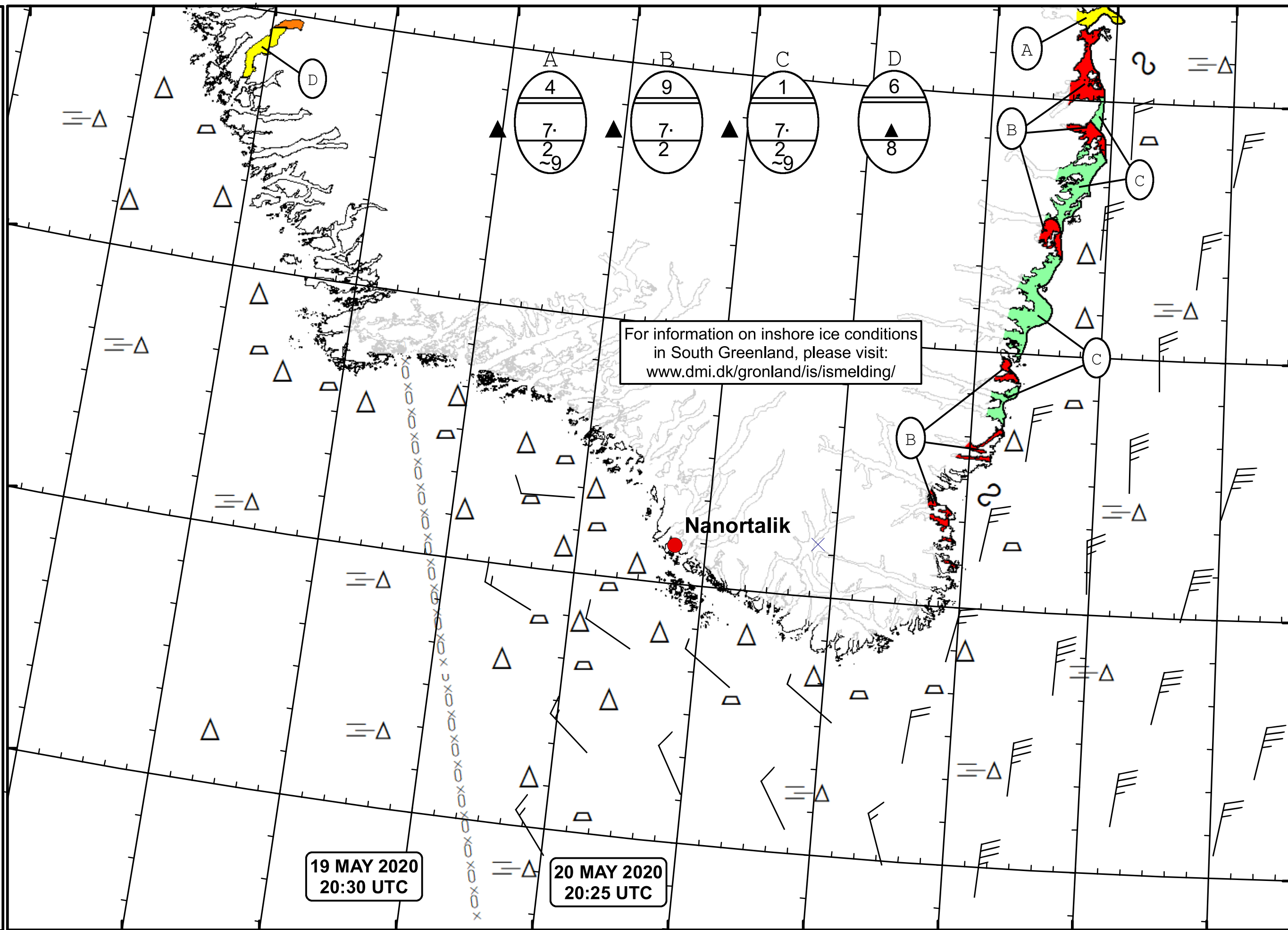
 Danish Meteorological Institute

 Cape Farewell Ice Chart

 Valid: 20 May 2020, 20:25 UTC

 Next Chart: 23 May 2020





For information on inshore ice conditions in South Greenland, please visit: www.dmi.dk/gronland/is/ismelding/

19 MAY 2020
20:30 UTC

20 MAY 2020
20:25 UTC

Nanortalik

A

B

C

A

4
7
2
9

B

9
7
2

C

1
7
2
9

D

6
8

62°N

61°N

60°N

59°N

49°W 48°W 47°W 46°W 45°W 44°W 43°W 42°W 41°W