


51°W 50°W 49°W 48°W 47°W 46°W 45°W 44°W 43°W 42°W 41°W



 DMI


 Ice Service

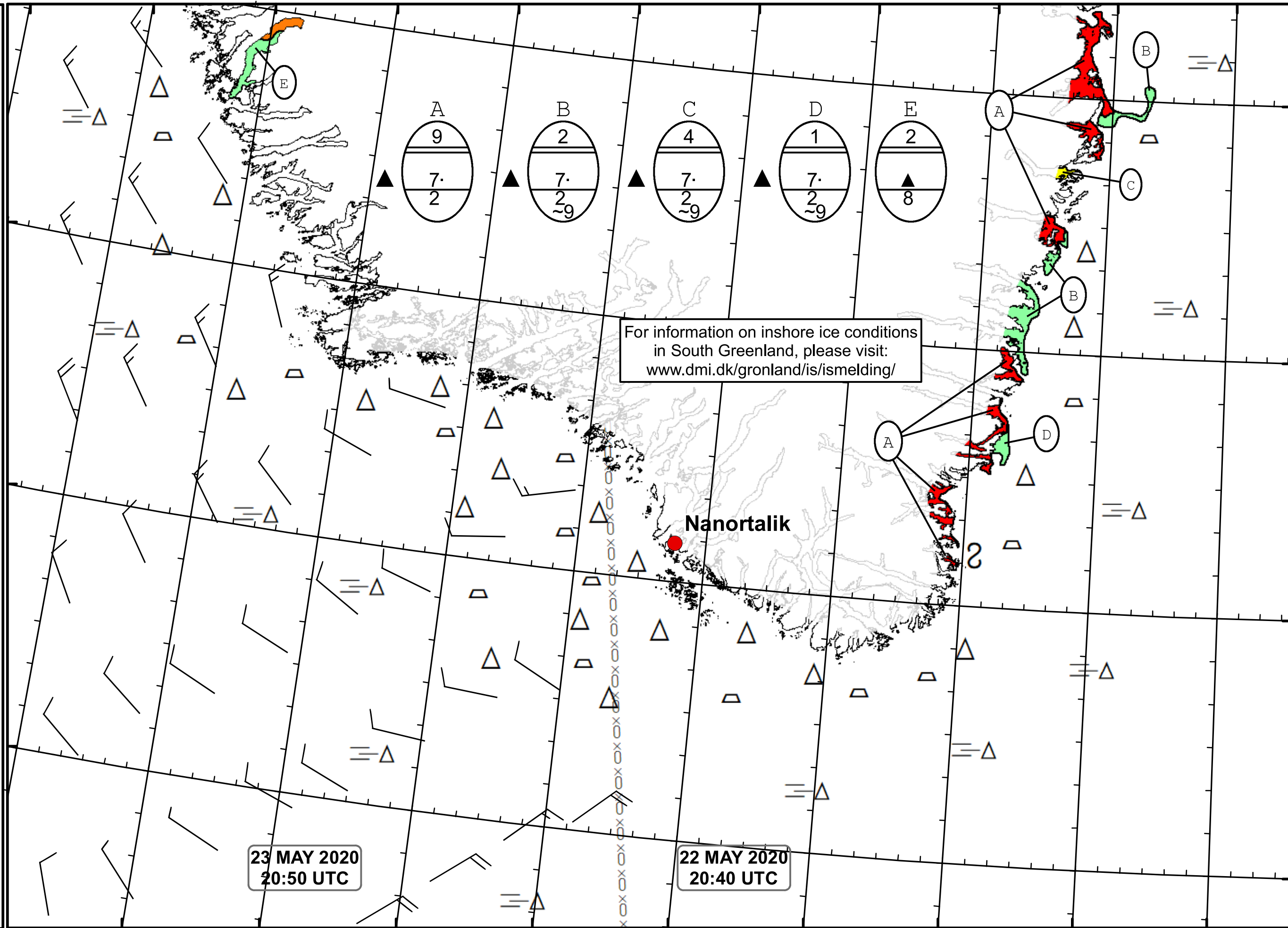
 Danish Meteorological Institute

 Cape Farewell Ice Chart

 Valid: 23 May 2020, 20:50 UTC

 Next Chart: 26 May 2020





For information on inshore ice conditions in South Greenland, please visit: www.dmi.dk/gronland/is/ismelding/

23 MAY 2020
20:50 UTC

22 MAY 2020
20:40 UTC

Nanortalik

A
9
7
2

B
2
7
2
~9

C
4
7
2
~9

D
1
7
2
~9

E
2
8

A

B

C

B

A

D

62°N

61°N

60°N

59°N

49°W

48°W

47°W

46°W

45°W

44°W

43°W

42°W

41°W