


51°W 50°W 49°W 48°W 47°W 46°W 45°W 44°W 43°W 42°W 41°W


62°N

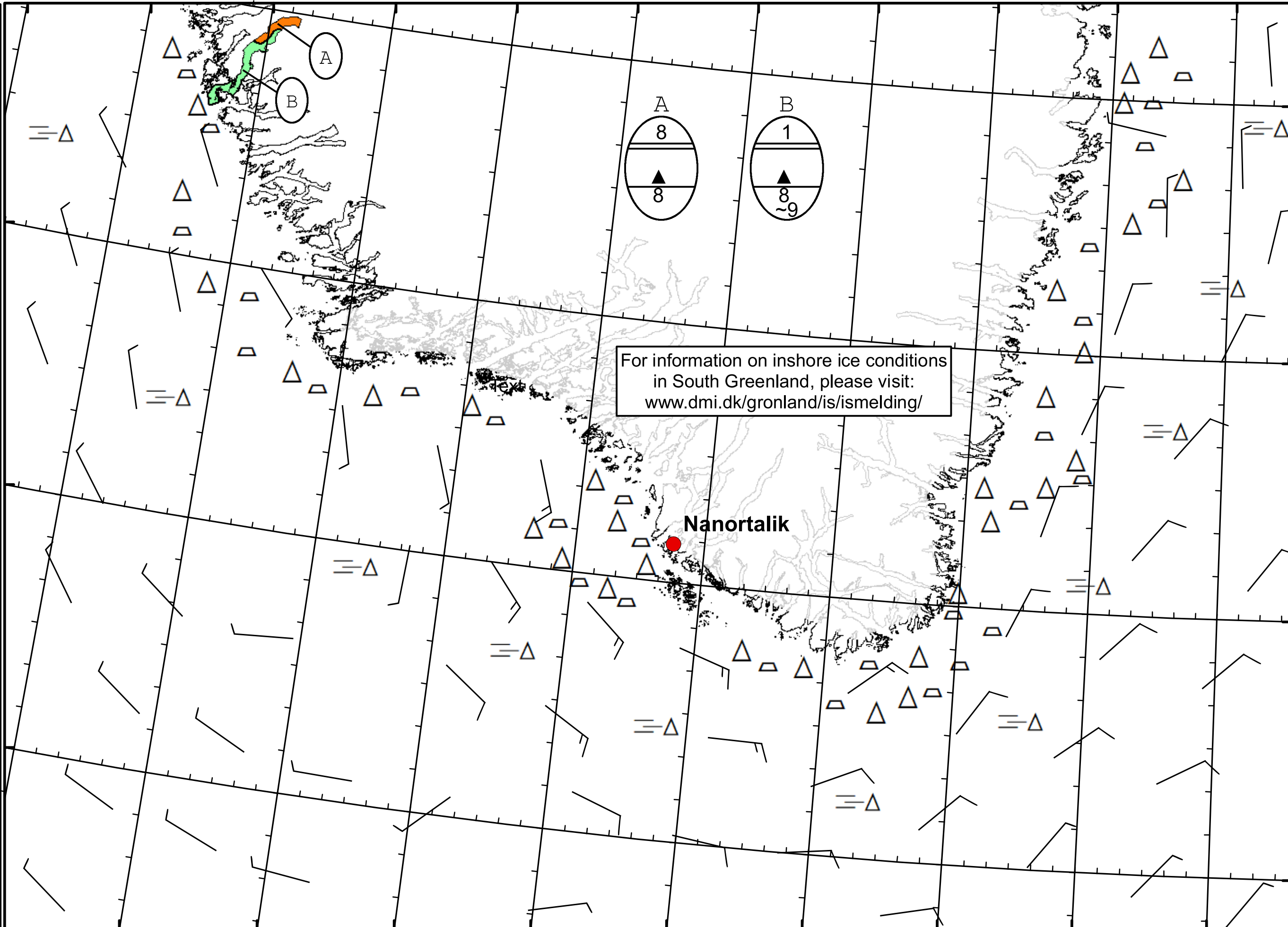
61°N

60°N

59°N



DMI
 Ice Service
Cape Farewell Ice Chart
 Danish Meteorological Institute
 Valid: 30 July 2020, 20:35 UTC
 Next Chart: 03 August 2020




For information on inshore ice conditions
 in South Greenland, please visit:
www.dmi.dk/gronland/is/ismelding/

Nanortalik

49°W 48°W 47°W 46°W 45°W 44°W 43°W 42°W 41°W