


51°W 50°W 49°W 48°W 47°W 46°W 45°W 44°W 43°W 42°W 41°W


62°N

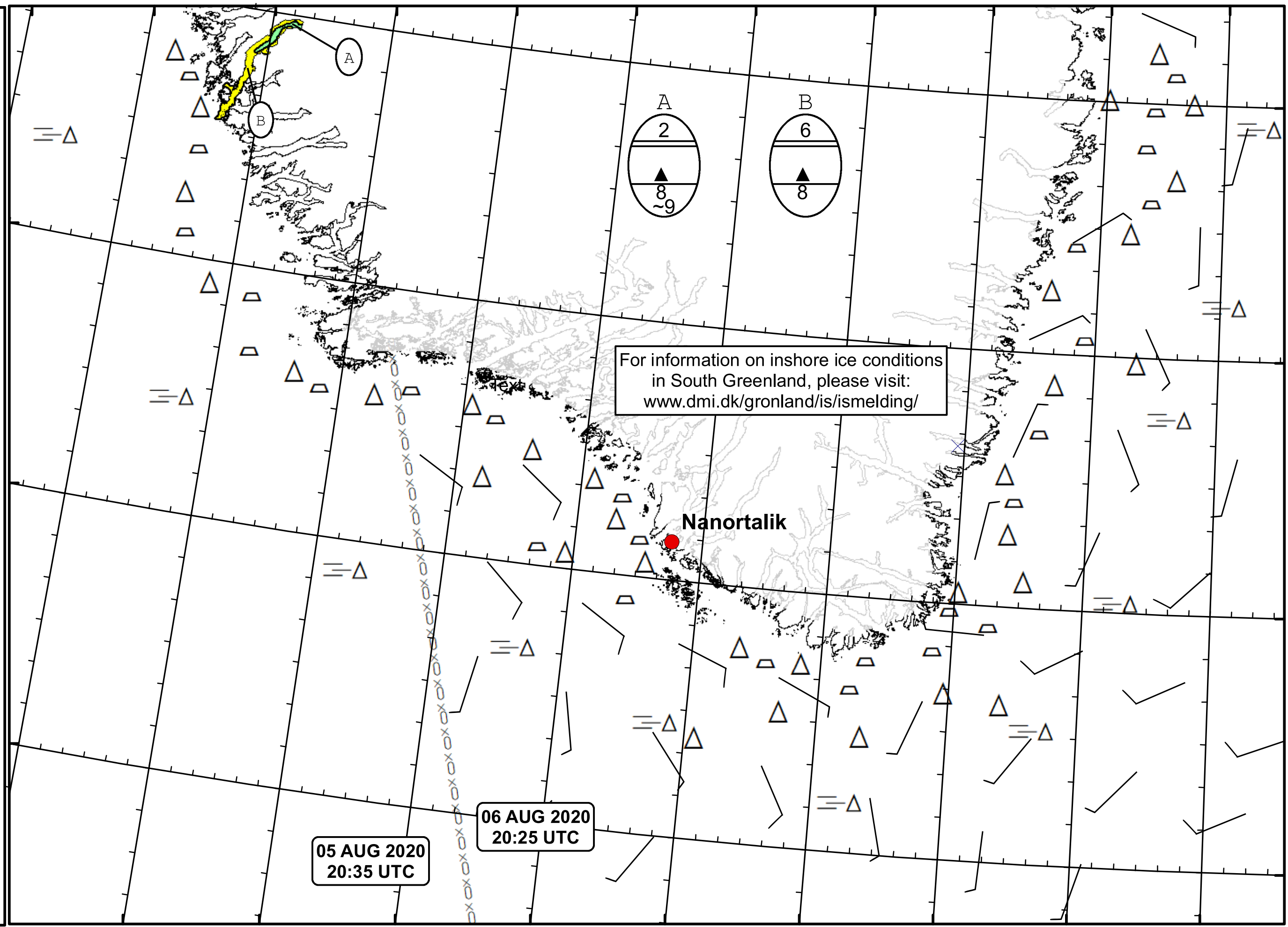
61°N

60°N

59°N



**DMI**  
 Ice Service  
**Cape Farewell Ice Chart**  
 Danish Meteorological Institute  
 Valid: 06 August 2020, 20:25 UTC  
 Next Chart: 10 August 2020  




For information on inshore ice conditions  
 in South Greenland, please visit:  
[www.dmi.dk/gronland/is/ismelding/](http://www.dmi.dk/gronland/is/ismelding/)

05 AUG 2020  
 20:35 UTC

06 AUG 2020  
 20:25 UTC

Nanortalik