




51°W 50°W 49°W 48°W 47°W 46°W 45°W 44°W 43°W 42°W 41°W

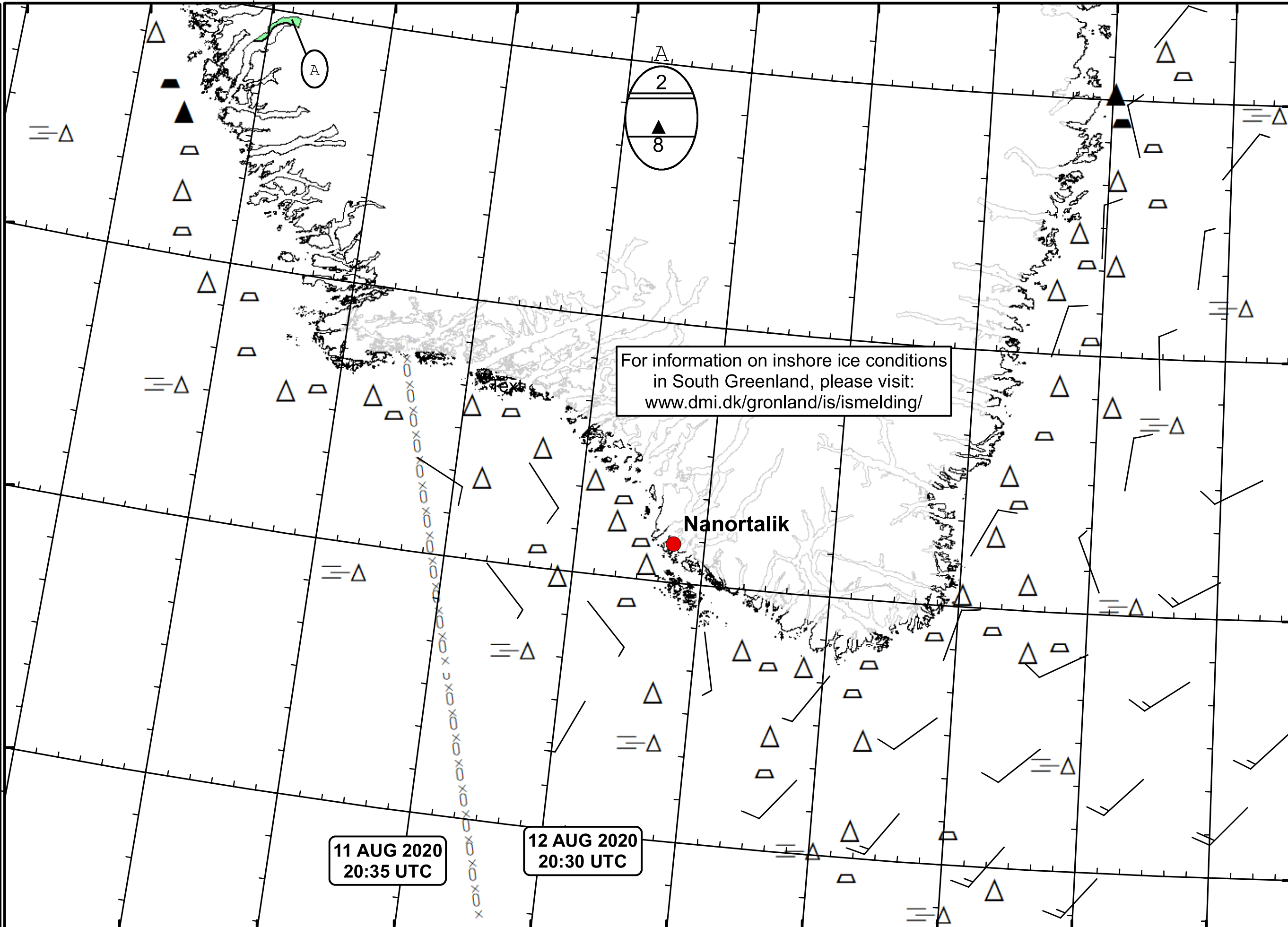
62°N

61°N

60°N

59°N



DMI
 Ice Service
Cape Farewell Ice Chart
 Danish Meteorological Institute
 Valid: 12 August 2020, 20:30 UTC
 Next Chart: 17 August 2020




For information on inshore ice conditions
 in South Greenland, please visit:
www.dmi.dk/gronland/is/ismelding/

11 AUG 2020
 20:35 UTC

12 AUG 2020
 20:30 UTC

Nanortalik