




51°W 50°W 49°W 48°W 47°W 46°W 45°W 44°W 43°W 42°W 41°W

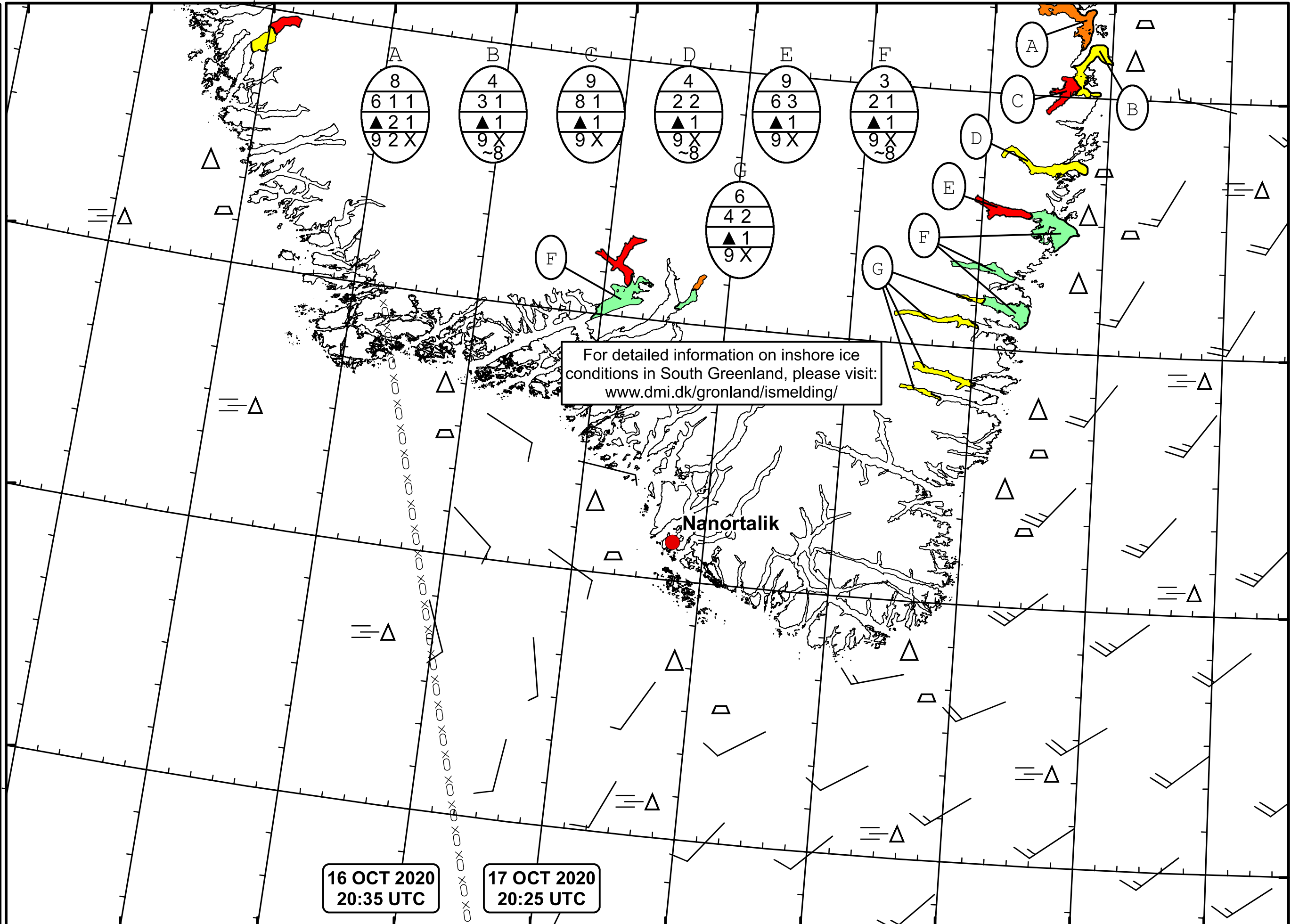
62°N

61°N

60°N

59°N



DMI
 Ice Service
Cape Farewell Ice Chart
 Danish Meteorological Institute
 Valid: 17 October 2020, 20:25 UTC
 Next Chart: 21 October 2020




For detailed information on inshore ice conditions in South Greenland, please visit: www.dmi.dk/gronland/ismelding/

16 OCT 2020
20:35 UTC

17 OCT 2020
20:25 UTC

A
8
6 1 1
▲ 2 1
9 2 X

B
4
3 1
▲ 1
9 X
~8

C
9
8 1
▲ 1
9 X

D
4
2 2
▲ 1
9 X
~8

E
9
6 3
▲ 1
9 X

F
3
2 1
▲ 1
9 X
~8

G
6
4 2
▲ 1
9 X

Nanortalik