



51°W 50°W 49°W 48°W 47°W 46°W 45°W 44°W 43°W 42°W 41°W

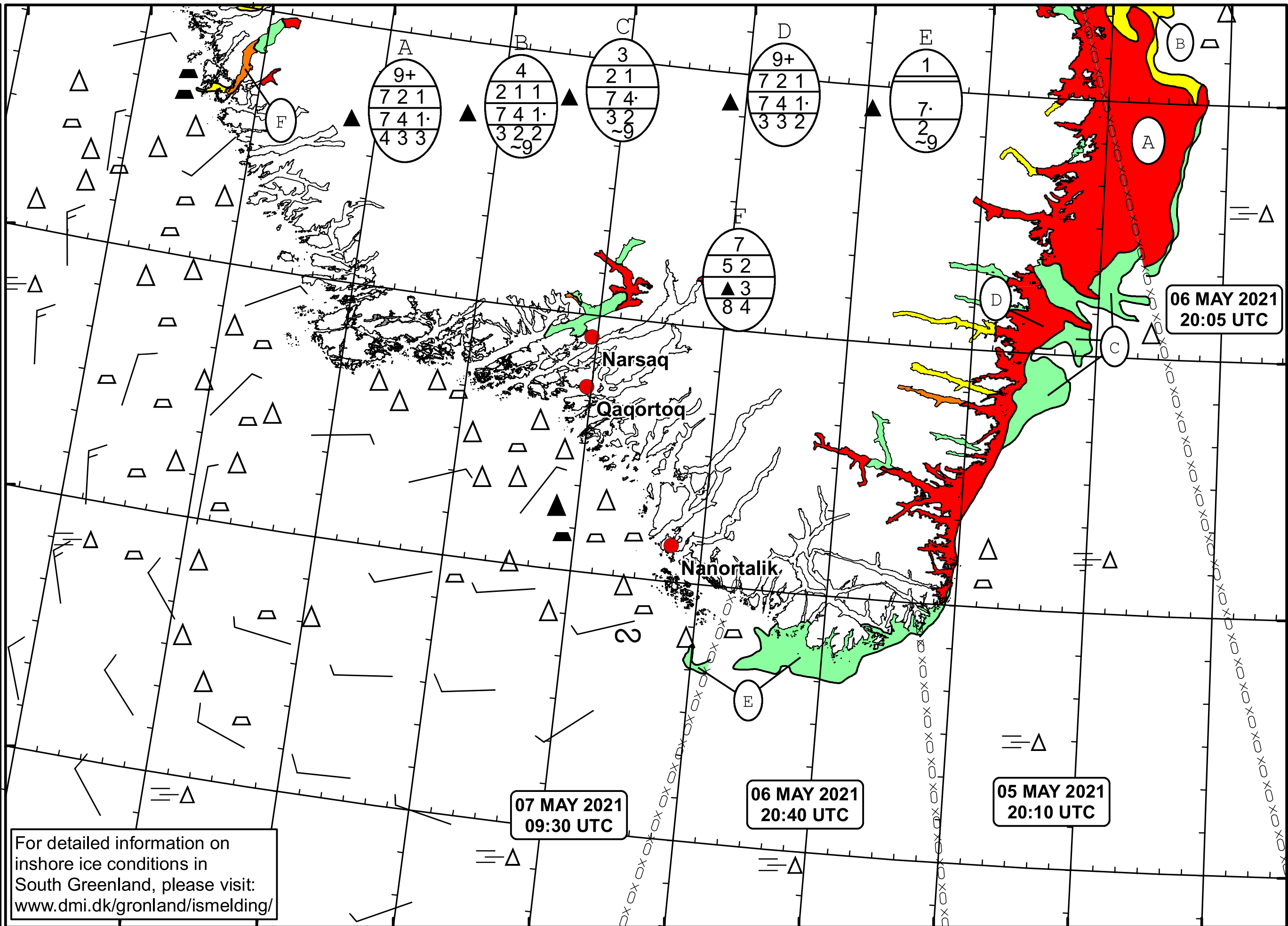
62°N

61°N

60°N

59°N


  
 DMI
   

  
 Ice Service
   
 Danish Meteorological Institute
   
 Cape Farewell Ice Chart
   
 Valid: 07 May 2021, 09:30 UTC
   
 Next Chart: 08 May 2021



A

9+
7 2 1
7 4 1
4 3 3

B

4
2 1 1
7 4 1
3 2 2
~9

C

3
2 1
7 4
3 2
~9

D

9+
7 2 1
7 4 1
3 3 2

E

1
7
2
~9

F

7
5 2
▲ 3
8 4

07 MAY 2021  
09:30 UTC

06 MAY 2021  
20:40 UTC

05 MAY 2021  
20:10 UTC

06 MAY 2021  
20:05 UTC

For detailed information on  
inshore ice conditions in  
South Greenland, please visit:  
[www.dmi.dk/gronland/ismelding/](http://www.dmi.dk/gronland/ismelding/)

49°W 48°W 47°W 46°W 45°W 44°W 43°W 42°W 41°W