

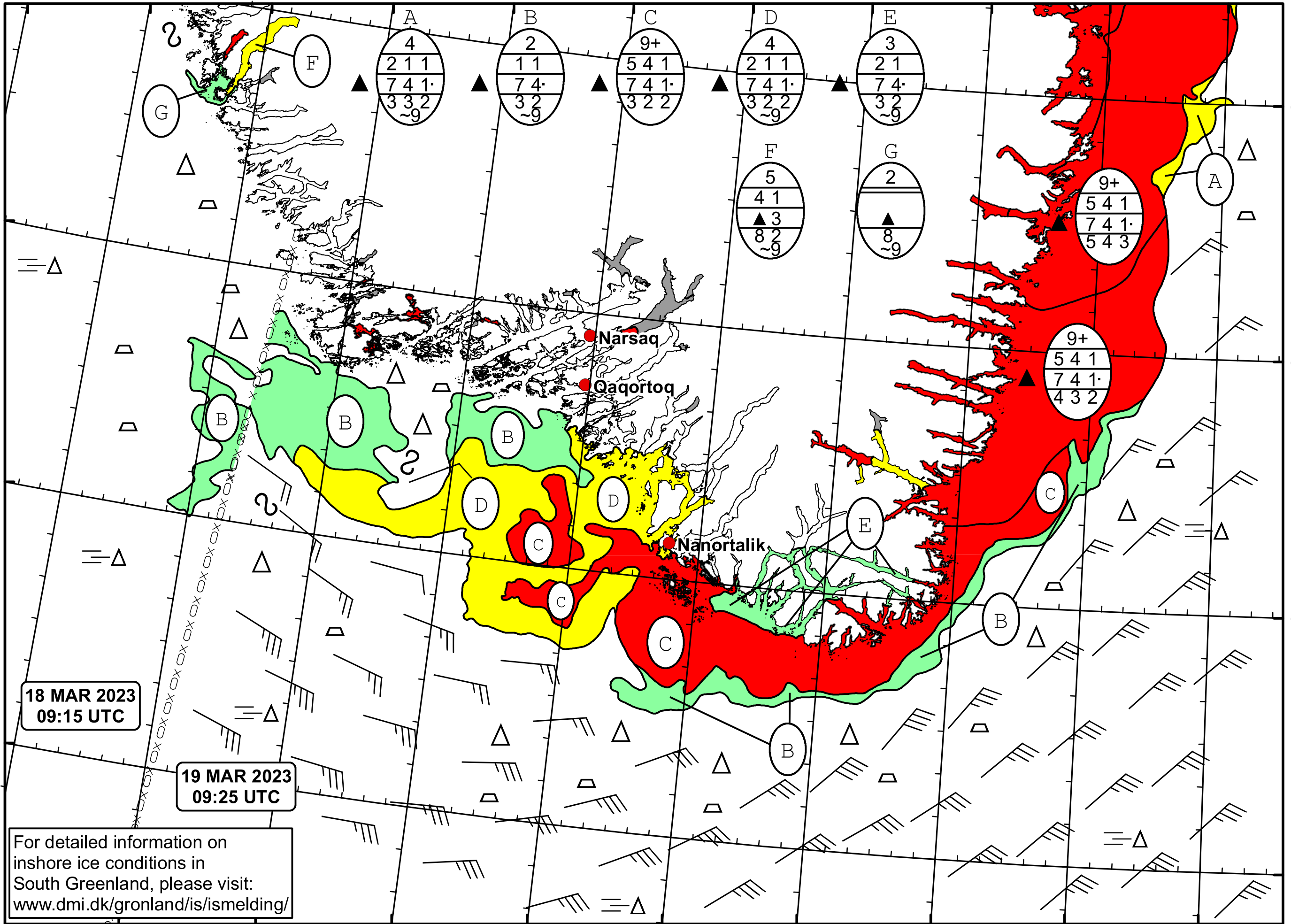
51°W 50°W 49°W 48°W 47°W 46°W 45°W 44°W 43°W 42°W 41°W




62°N

61°N


60°N

59°N



Cape Farewell Ice Chart  
 Valid: 19 March 2023, 09:25 UTC  
 Next Chart: 21 March 2023


 For detailed information on inshore ice conditions in South Greenland, please visit:  
[www.dmi.dk/gronland/is/ismelding/](http://www.dmi.dk/gronland/is/ismelding/)

18 MAR 2023  
09:15 UTC

19 MAR 2023  
09:25 UTC

For detailed information on inshore ice conditions in South Greenland, please visit:  
[www.dmi.dk/gronland/is/ismelding/](http://www.dmi.dk/gronland/is/ismelding/)

49°W 48°W 47°W 46°W 45°W 44°W 43°W 42°W 41°W