


51°W 50°W 49°W 48°W 47°W 46°W 45°W 44°W 43°W 42°W 41°W

62°N


61°N

60°N

59°N



 DMI



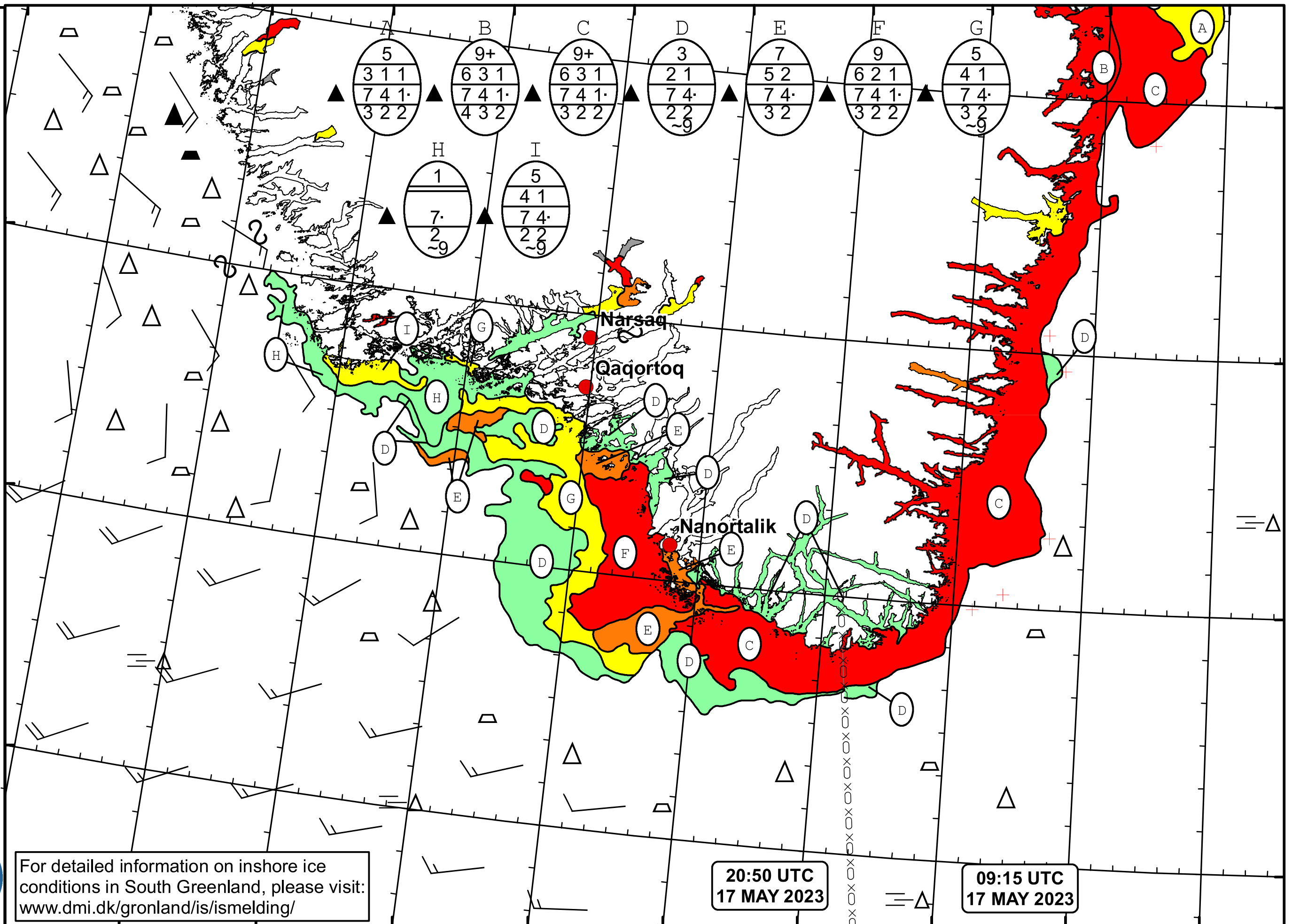
 Ice Service

 Danish Meteorological Institute

 Cape Farewell Ice Chart

 Valid: 18 May 2023, 12:37 UTC

 Next Chart: 20 May 2023



A	B	C	D	E	F	G
5	9+	9+	3	7	9	5
3 1 1	6 3 1	6 3 1	2 1	5 2	6 2 1	4 1
7 4 1	7 4 1	7 4 1	7 4	7 4	7 4 1	7 4
3 2 2	4 3 2	3 2 2	2 2	3 2	3 2 2	3 2

H	I
1	5
7	4 1
2	7 4
~9	2 2
	~9

For detailed information on inshore ice conditions in South Greenland, please visit: www.dmi.dk/gronland/is/ismelding/

20:50 UTC
17 MAY 2023

09:15 UTC
17 MAY 2023

49°W 48°W 47°W 46°W 45°W 44°W 43°W 42°W 41°W