


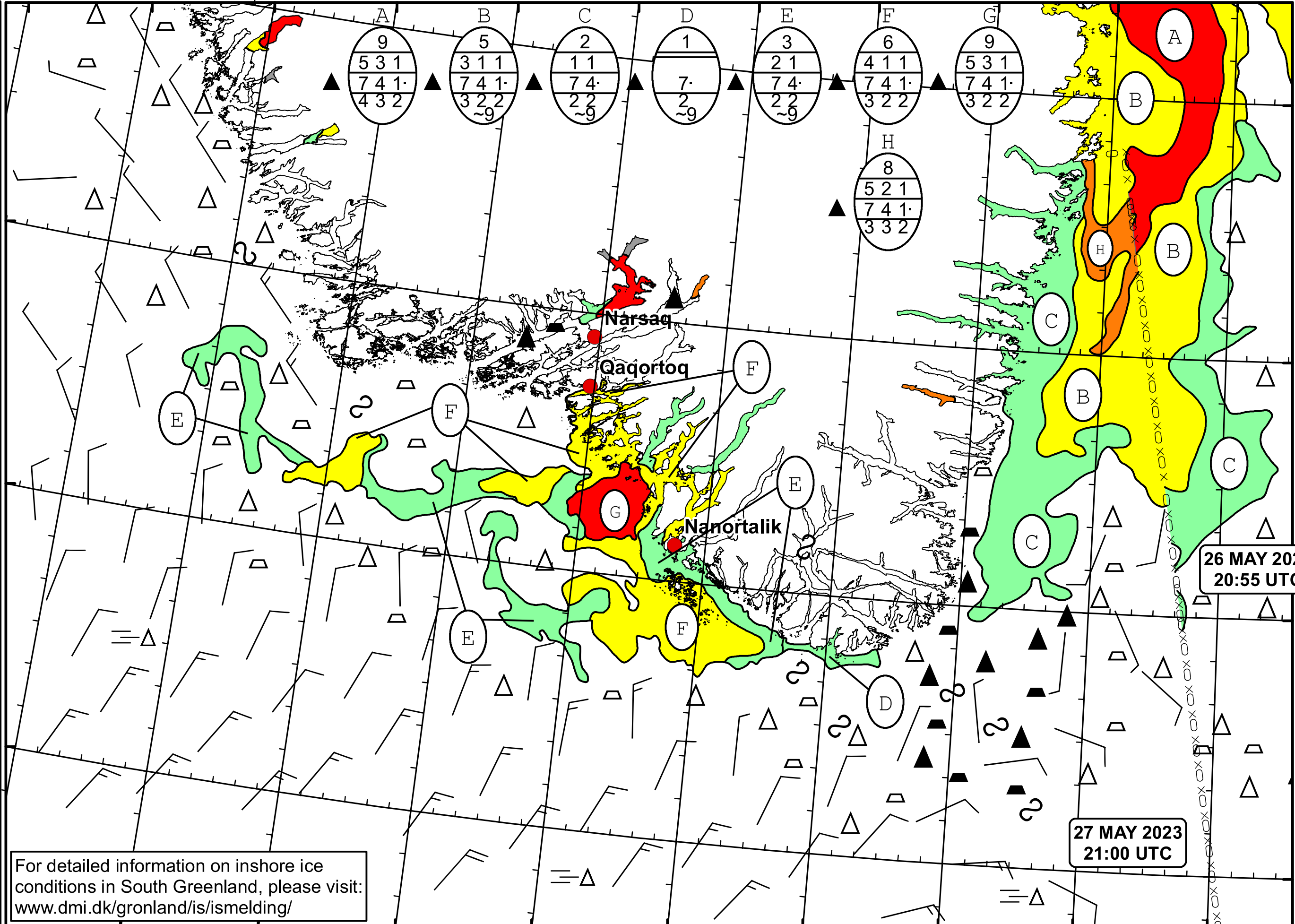


51°W 50°W 49°W 48°W 47°W 46°W 45°W 44°W 43°W 42°W 41°W


  
 DMI
   

  
 Ice Service
   
 Cape Farewell Ice Chart
   
 Danish Meteorological Institute
   
 Valid: 27 May 2023, 21:00 UTC
   
 Next Chart: 29 May 2023
   




A	B	C	D	E	F	G
9	5	2	1	3	6	9
5 3 1	3 1 1	1 1	7	2 1	4 1 1	5 3 1
7 4 1	7 4 1	7 4	7	7 4	7 4 1	7 4 1
4 3 2	3 2 2	2 2	2	2 2	3 2 2	3 2 2
	~9	~9	~9	~9		

H
8
5 2 1
7 4 1
3 3 2

For detailed information on inshore ice conditions in South Greenland, please visit: [www.dmi.dk/gronland/is/ismelding/](http://www.dmi.dk/gronland/is/ismelding/)

49°W 48°W 47°W 46°W 45°W 44°W 43°W 42°W 41°W

62°N

61°N

60°N

59°N